

# Data Archival Services and Accessing Public ATN Data

## Satellite Data Training Course



Dr. Megan McKinzie  
ATN Data Manager



August 15, 2025



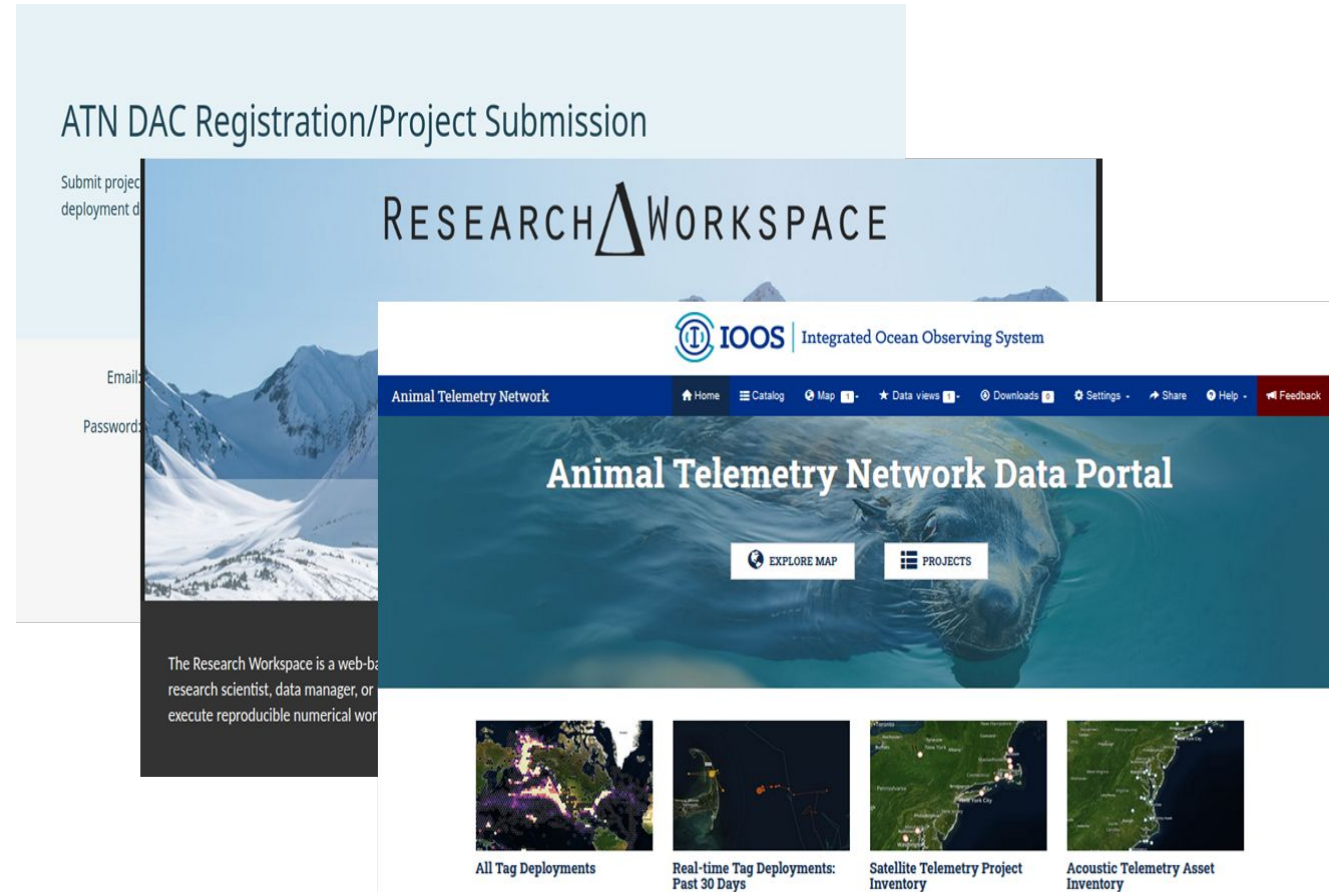
# ATN Data Assembly Center (DAC)

## Satellite Telemetry Data

- Primarily from Argos platforms
- Data autoingested or manually uploaded - .txt, .csv

## Metadata – 3 levels

- Provided directly from researchers
- Project – title, abstract, contacts
- Deployment – tag manufacturer, tag model, ids, species, life history, morphometrics
- Dataset – ISO 19115



### ATN Registration App –

<https://dacregistration.atn.ioos.us>

### Research Workspace –

<https://researchworkspace.com>

### ATN Data Portal –

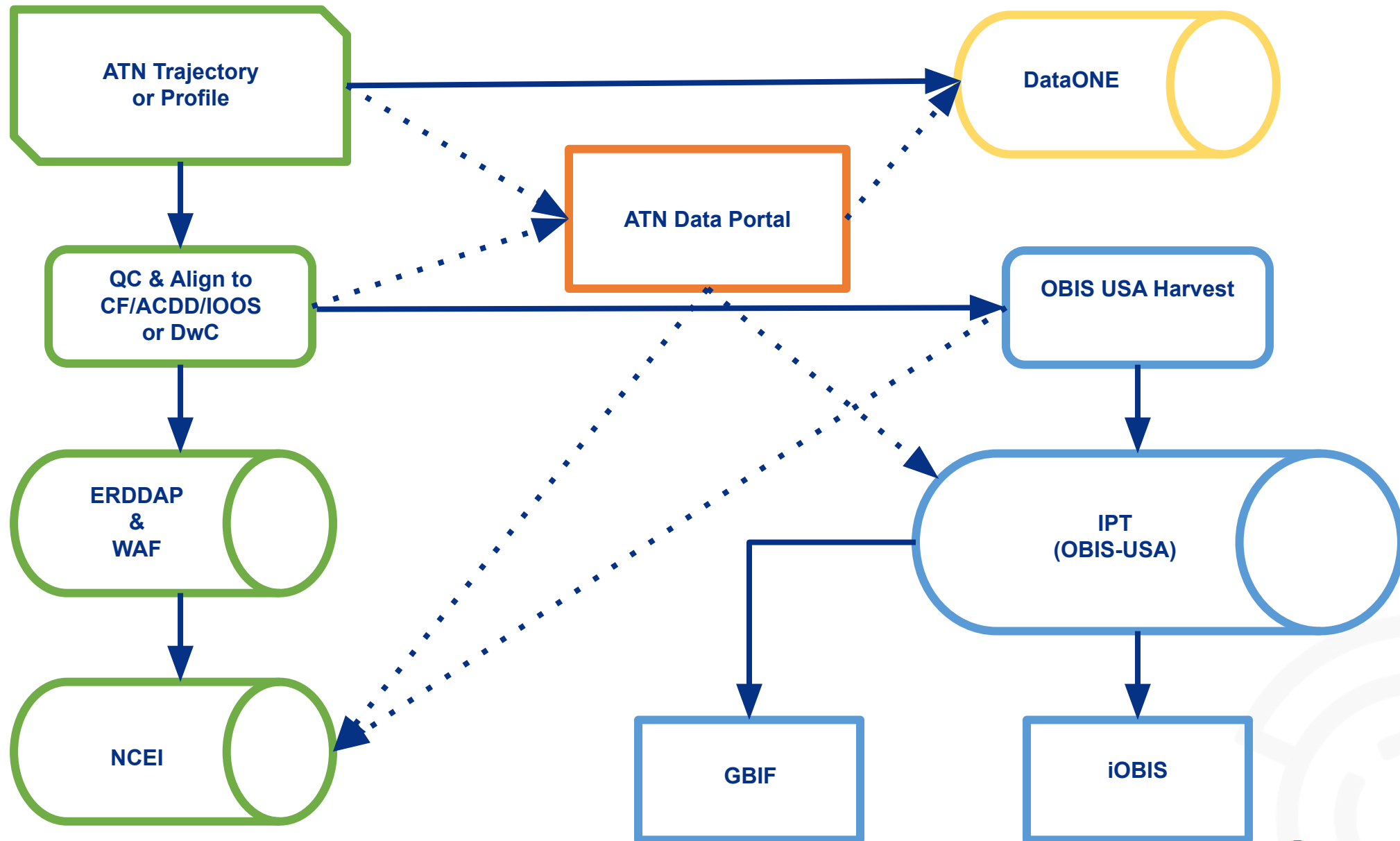
<https://portal.atn.ioos.us>

### How to submit data –

<https://atn.ioos.us/help/submit-data>



# ATN DAC Data Archival Pathways



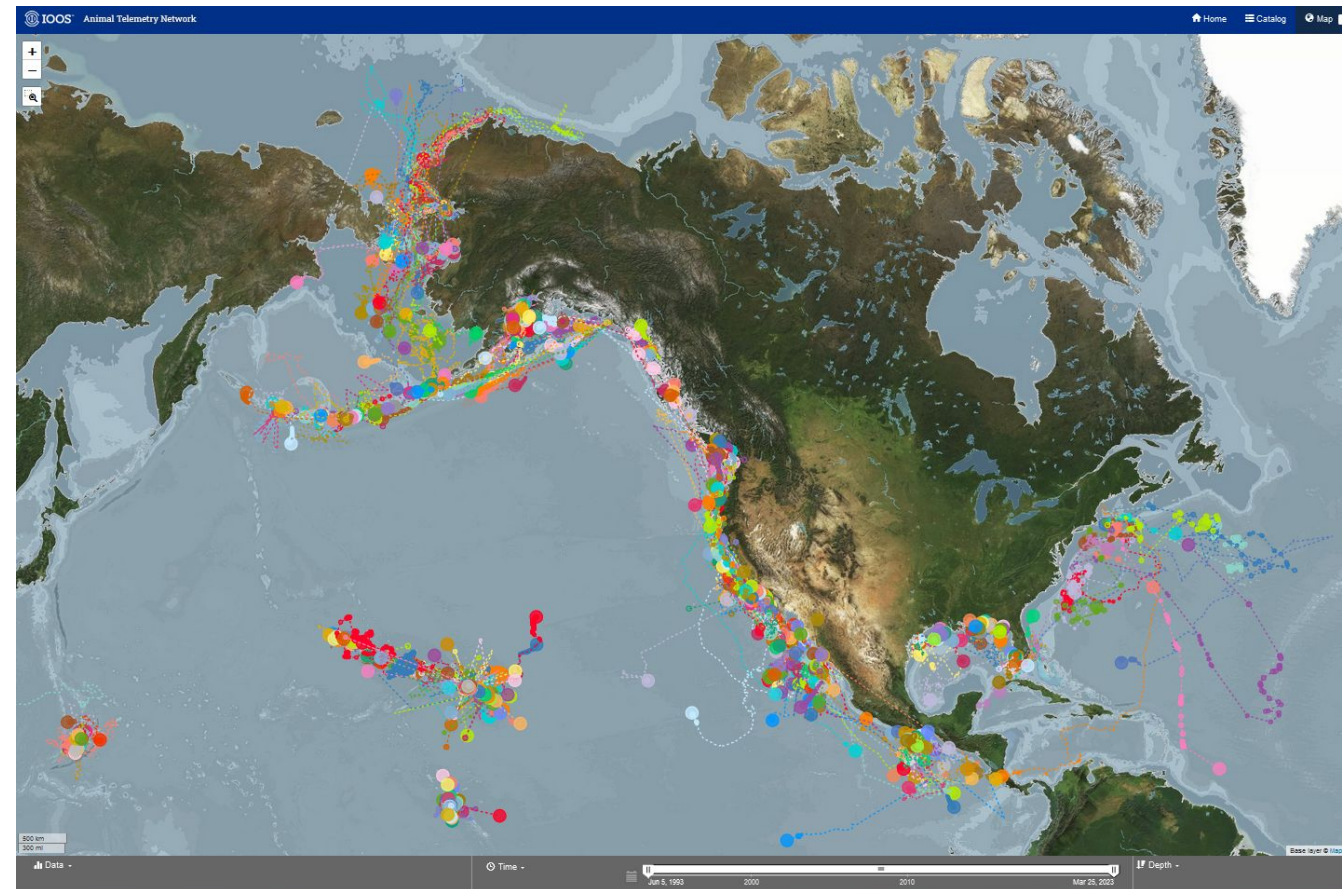


# DataONE Repository – Research Workspace Member Node

- Long-term repository
- Manually-uploaded or auto-ingested data
- Any tag type/manufacture
- Data type agnostic
- Recommend ISO 8601, decimal degrees, WGS84, WORMs, NERC vocabs, but not required
- Curated or raw, data not QC'd
- As datasets, under RW member node
- DOI references the specific dataset
- Flexibility
- More burden on PI or data team
- Data also available via ATN portal




DataONE – <https://www.dataone.org>



# NCEI Archive – ATN Collection

- Permanent archive
- Preferred federal repository
- Auto-ingested data
- Trajectory files; SPOT, SPLASH or SRDL
- NetCDF 4.0
- Follow CF, ACDD and IOOS standards; NERC vocabs
- QC'd raw data
- As individual deployments
- DOI references ATN collection, deployment-level accession numbers
- Little/no flexibility
- Less burden on PI or data team



**NCEI** – <https://www.ncei.noaa.gov>

**ATN Collection** –

<https://www.ncei.noaa.gov/access/metadata/landing-page/bin/iso?id=gov.noaa.nodc:IOOS-ATN-STP>

**Collection DOI** – <https://doi.org/10.25921/wp4e-ph20>



# IOOS QC Protocols - QARTOD

## Quality Control Tests

1. Impossible date test
2. Impossible location test
3. Position on land\*
4. Impossible speed test
5. Global range test\*
6. Pressure increasing test\*
7. Spike test\*

## Quality Control Flags

- 1 = pass
- 2 = not evaluated
- 3 = suspect or of high interest
- 4 = fail
- 9 = missing data

\* CTD (profile) data only

**QARTOD** – <https://ioos.noaa.gov/project/qartod/>

**Manual** – <https://cdn.ioos.noaa.gov/media/2020/03/Argo-QC-for-CTD-and-Trajectory-Data.pdf>

**Flags** – [https://cdn.ioos.noaa.gov/media/2020/07/QARTOD-Data-Flags-Manual\\_version1.2final.pdf](https://cdn.ioos.noaa.gov/media/2020/07/QARTOD-Data-Flags-Manual_version1.2final.pdf)

# NCEI Satellite Telemetry Template

## QC'd data + metadata → standardized netCDF

- Trajectory template finalized
- Available on IOOS website and integrated into IOOS compliance checker
- Approved by NCEI Dataset Readiness Review Board
- netCDF 4
- Follows conventions: CF 1.9, ACDD 1.3, IOOS 1.2, NCEI 2.0
- Plus select ATN specific attributes
- Use unidata units, ISO 8601, decimal degrees, WGS84, WoRMs
- NERC vocabularies – G04, L06, L22, S06, S10, S11
- GCMD 15.1 keywords



# Where to Find and Access Public ATN Data



Photo: Dan Costa



## Animal Telemetry Network Data Portal

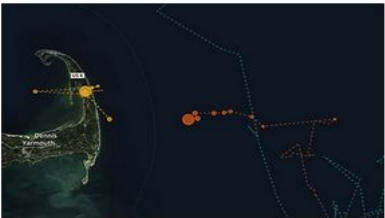
 EXPLORE MAP

 PROJECTS

Animal Telemetry Network Portal



All Tag Deployments



Real-time Tag Deployments:  
Past 30 Days



Satellite Telemetry Project  
Inventory



Acoustic Telemetry Asset  
Inventory

Projects

Species

Deployments

152

89

6238

Search

Type Project... X

1-10 of 182 results

All 6,250

Sensor Stations 15,690

Data Layers 14

Project data 182

More

Advanced

Dataset page



## A Dataset from Bio-loggers Deployed on Adult Bearded Seals (*Erignathus barbatus*) in Kotzebue Sound, Alaska, USA (2009-2012)

19 file(s)

Bearded seals (*Erignathus barbatus*) are one of the most important subsistence resources for the indigenous people of coastal northern and western Alaska, as well as key components of Arctic marine ecosystems. Yet, relatively little about their abundance, seasonal distribution, migrations, or foraging behaviors has been documented scientifically. Ice-associated seal populations may be negatively impacted by offshore oil and gas development as w...



Project extent

### Tags

ATN Project

182

Archived Data

62

Project page



## A Dataset from Bio-loggers Deployed on Adult Bearded Seals (*Erignathus barbatus*) in Kotzebue Sound, Alaska, USA, 2009-2012

Bearded seals (*Erignathus barbatus*) are one of the most important subsistence resources for the indigenous people of coastal northern and western Alaska, as well as key components of Arctic marine ecosystems, yet relatively little about their abundance, seasonal distribution, migrations, or foraging behaviors has been documented scientifically. Ice-associated seal populations may be negatively impacted by offshore oil and gas development as we...



Project extent

A Dataset from Bio-loggers Deployed on Harbor Seals (*Phoca vitulina*) in Cook Inlet, Alaska, 2004-2007



## A Dataset from Bio-loggers Deployed on Harbor Seals (*Phoca vitulina*) in Cook Inlet, Alaska, 2004-2007

98 file(s)

Between 2004 and 2006 we conducted four harbor seal tagging trips in Cook Inlet during the months of October and May. In total, we captured and released 93 harbor seals, 77 of which were tagged with satellite transmitters. Each transmitter was glued to the hair on the back of the seal using durable epoxy. Fourteen of



Project extent



All 6,497

Sensor Stations 15,818

Data Layers 18

Project data 186

Moving platforms 6,238

Species 89

A Dataset from Bio-loggers Deployed on Adult Bearded Seals (*Erignathus barbatus*) in Kotzebue Sound, Alaska, USA, 2009-2012

## A Dataset from Bio-Loggers Deployed on Adult Bearded Seals (*Erignathus barbatus*) in Kotzebue Sound, Alaska, USA (2009-2012)

Project Overview

Deployments

Archives (1)

Project Data (19)

Dataset Overview

Add project to map

Downloads

+ Files 19

### Abstract

Bearded seals (*Erignathus barbatus*) are one of the most important subsistence resources for the indigenous people of coastal northern and western Alaska, as well as key components of Arctic marine ecosystems. Yet, relatively little about their abundance, seasonal distribution, migrations, or foraging behaviors has been documented scientifically. Ice-associated seal populations may be negatively impacted by offshore oil and gas development as well as by climate change. Our ability to predict impacts, however, is limited by inadequate knowledge of seal population structure and foraging ecology. By working cooperatively with Alaska Native subsistence hunters we developed methods for live-capturing bearded seals in the Chukchi Sea using nets set in the shallow coastal waters where bearded seals were foraging. Capture efforts were based out of Kotzebue and various locations in the North Slope Borough from Wainwright to Barrow in June and July from 2009 to 2012. In all, 7 seals were caught (2 adults and 5 sub-adults; 4 males and three females; ranging in length and weight from 159 cm and 116 kg to 216 cm and 253 kg), all from Kotzebue Sound. Each seal was released with two different types of bio-logging devices: the SPOT5, attached to a rear flipper, provided information on the timing of hauling out and on the seal's location for up to three years. The MK10, glued to the top of a seal's head, provided the same information as well as data on the timing and depths of dives. MK10 deployments remained active up to ten months and were shed from the seal during the annual molt.

The data files within this dataset represent the 'raw' data obtained from the Wildlife Computers data portal. Each deployment (unique tag id + animal id combination) is provided as a zipped archive. The root folder also includes additional documentation. The various files and detailed column descriptions are described in the 'Spreadsheet-File-Descriptions.pdf' which was downloaded from Wildlife Computers (<https://wildlifecomputers.com/support/downloads/>). The '00\_kotzeb0912\_get\_data.Rmd' file is an RMarkdown file that provides code and documentation of the data retrieval process. The corresponding '00\_kotzeb0912\_get\_data.html' file is autogenerated from the RMarkdown file.





All 6,497

Sensor Stations 15,818

Data Layers 18

Project data 186

Moving platforms 6,238

Species 89

## A Dataset from Bio-loggers Deployed on Adult Bearded Seals (*Erignathus barbatus*) in Kotzebue Sound, Alaska, USA, 2009-2012

Project Overview

Deployments

Archives (1)

Project Data (19)

Add project to map

Data-Raw 19 files

Archives 1



DataONE

<https://doi.org/10.24431/rw1k31x>

- deploy\_stats.csv (1.4 kB)
- 00\_kotzeb0912\_get\_data.html (2.7 MB)
- EB2012\_3003\_10S0625.zip (90.3 kB)
- EB2011\_3002\_10S0494.zip (125.4 kB)
- EB2011\_3000\_10S0628.zip (85.8 kB)
- EB2009\_3001\_06A1332.zip (3.8 MB)
- EB2009\_3000\_06A1346.zip (4.1 MB)
- EB2009\_3002\_06A1357.zip (3.2 MB)
- EB2009\_3001\_08S0215.zip (78.1 kB)
- EB2011\_3001\_10A0552.zip (4.1 MB)
- EB2011\_3000\_10A0219.zip (5.2 MB)
- EB2012\_3003\_09A0888.zip (4.8 MB)
- EB2011\_3002\_10A0200.zip (5.2 MB)
- EB2009\_3000\_09S0188.zip (89.5 kB)

All 6,497

Sensor Stations 15,818

Data Layers 18

Project data 186

Moving platforms 6,238

Species 89

## A Dataset from Bio-loggers Deployed on Adult Bearded Seals (*Erignathus barbatus*) in Kotzebue Sound, Alaska, USA, 2009-2012

Project Overview

Deployments

Archives (1)

Project Data (19)

Add project to map

Downloads

### Archives

DOI

Citation

DataONE <https://doi.org/10.24431/rw1k31x> 2019-06-17 23:20:07.074

Boveng, P., London, J., Cameron, M., Jansen, J., Whiting, A. (2019). A Dataset from Bio-Loggers Deployed on Adult Bearded Seals (*Erignathus barbatus*) in Kotzebue Sound, Alaska, USA (2009-2012). Dataset.10.24431/rw1k31x, version: 10.24431\_rw1k31x\_2019517231935.

All 6,497

Sensor Stations 15,818

Data Layers 18

Project data 186

Moving platforms 6,238

Species 89

## A Dataset from Bio-loggers Deployed on Adult Bearded Seals (*Erignathus barbatus*) in Kotzebue Sound, Alaska, USA, 2009-2012

Project Overview

Deployments

Archives (1)

Project Data (19)

Add project to map

Downloads

### Datasets

Dataset page

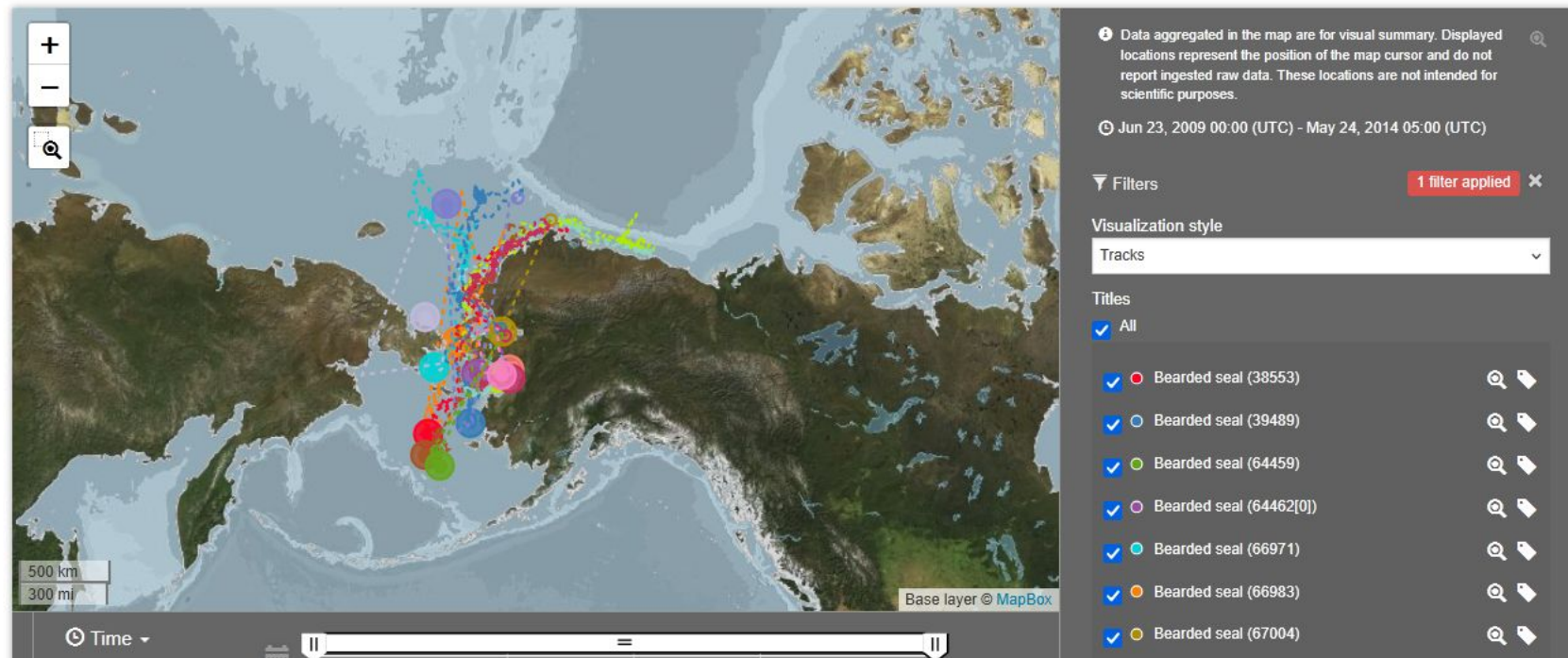


A Dataset from Bio-Loggers Deployed on Adult Bearded Seals (*Erignathus barbatus*) in Kotzebue Sound, Alaska, USA (2009-2012)

Archives 1



DataONE





Search



1-10 of 6,250 results



All 6,250

Sensor Stations 15,691

Data Layers 14

Project data 182

More

Advanced




## Global Sensors

Global real-time and historical sensors

This global real-time and historical sensor catalog integrates regional, national, and global real-time (past 4-hours) data across the Integrated Ocean Observing System (IOOS) enterprise. Data are from meteorologic and oceanographic observing systems operated by IOOS Regional Associations and local data providers within these regions are represented. Over 40,000 in-situ stations are represented in the map, including weather stations, stream ga...

Add to map

Downloads



## Tags

ATN Project

150

Archived Data

30



## Sea Level Anomalies

NOAA CoastWatch, Sea Surface Height Anomalies from Altimetry, Global, 2017-present, EXPERIMENTAL

Feb 13, 2017 00:00 (UTC) to Jun 27, 2024 00:00 (UTC)

The altimetry data are from RADS (<http://rads.tudelft.nl/rads/rads.shtml>), the Radar Altimetry Database System, first developed at Delft University of Technology, now also at the NOAA and the European Organisation for the Exploitation of Meteorological Satellites (EUMETSAT). The RADS data for each mission is updated with state of the art corrections for tides, atmospheric path delay, etc. Because they are all computed consistently between the ...

Add to map

Downloads



## Chlorophyll Concentration, DINEOF Gap-Filled

Chlorophyll (Gap-filled DINEOF), NOAA S-NPP NOAA-20, VIIRS, Science Quality, Global 9km, 2018-recent, Daily

May 30, 2018 12:00 (UTC) to Oct 1, 2023 12:00 (UTC)

Visible and Infrared Imager/Radiometer Suite/Suomi-NPP NOAA-20 (VIIRS) Level-3 (WW00), Chlorophyll, DINEOF, Gap filled, MSL12, Science Quality, Global, Daily, processed by NOAA. EXPERIMENTAL.

Add to map

Downloads



Search

Archive... X

1-10 of 30 results

All 30

Sensor Stations 15,701

Data Layers 14

Project data 182

More

Advanced

## A Dataset from Bio-loggers Deployed on Adult Bearded Seals (*Erignathus barbatus*) in Kotzebue Sound, Alaska, USA, 2009-2012

Bearded seals (*Erignathus barbatus*) are one of the most important subsistence resources for the indigenous people of coastal northern and western Alaska, as well as key components of Arctic marine ecosystems, yet relatively little about their abundance, seasonal distribution, migrations, or foraging behaviors has been documented scientifically. Ice-associated seal populations may be negatively impacted by offshore oil and gas development as we...



### Tags

ATN Project 30

X Archived Data 30

## A Dataset from Bio-loggers Deployed on Harbor Seals (*Phoca vitulina*) in Cook Inlet, Alaska, 2004-2007

Between 2004 and 2006 we conducted four harbor seal tagging trips in Cook Inlet during the months of October and May. In total, we captured and released 93 harbor seals, 77 of which were tagged with satellite transmitters. Each transmitter was glued to the hair on the back of the seal using durable epoxy. Fourteen of the seals were also equipped with specially developed transmitters that were attached to one of the rear flippers. Transmissions...



## Alaska Juvenile Steller Sea Lion Telemetry Dataset from the Eastern Aleutian Islands, 2000-2002

To better understand potential mechanisms underlying continued population declines of Steller sea lions in Alaska, we captured and deployed satellite-linked transmitters on 30 juvenile (ages 5-21 months) Steller sea lions during 2000-2003 to better understand habitat use, movements, and foraging behavior among the among the eastern Aleutian Islands. These data were used in publications of sea lion diving behavior and habitat use (Loughlin et ...



## At-Sea Distribution of Steller Sea Lions in the Western-Central Aleutian Islands, 2000-2013

tuna

Search X Archive... X

1-2 of 2 results

All 2

Sensor Stations 3

Data Layers 0

Project data 4

Moving platforms 9

More

Advanced

## Palmyra Bluewater Research (PBR) Megafauna Movement Ecology Project, 2022-2023

May 30, 2022 10:00 (UTC) to Jan 18, 2023 10:00 (UTC)

melon-headed whales (*Peponocephala electra*), and geolocation data from yellowfin **tuna** (*Thunnus albacares*), grey reef sharks (*Carcharhinus amblyrhynchos*)



### Tags

ATN Project 2

X Archived Data 2

## Palmyra Blue Water Research - Cetacean Movement Ecology, 2022-2023

and quantify habitat use and nearshore/offshore movements of megafauna (cetaceans, seabirds, **tunas**, sharks, manta rays) that are encountered at Palmyra





## Palmyra Bluewater Research (PBR) Megafauna Movement Ecology Project, 2022-2023

Project Overview

Deployments

Archives (1)

Project Data (86)

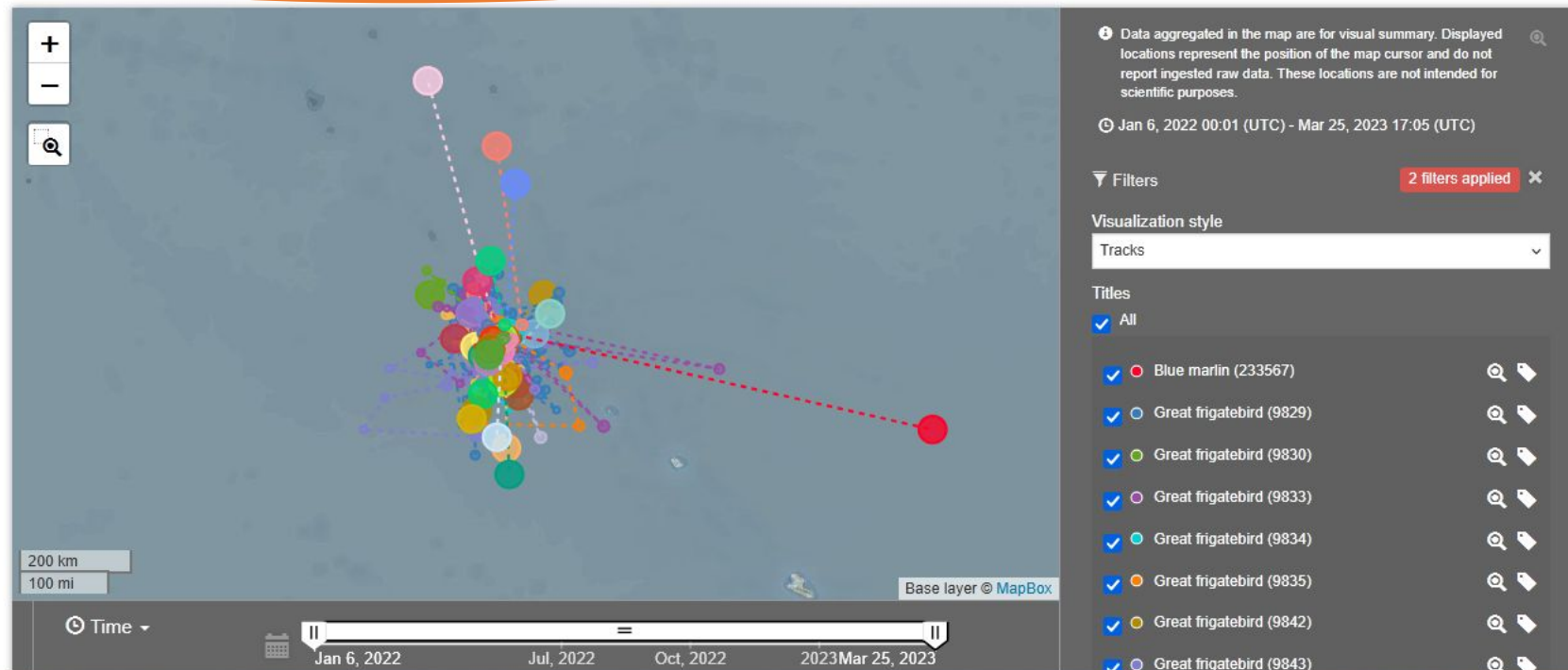
Add project to map

Downloads

### Datasets

Palmyra Bluewater Research Marine Animal Telemetry Dataset, 2022-2023

Archives 1



All 2

📍 Sensor Stations 3

🗺️ Data Layers 0

📁 Project data 4

🚶 Moving platforms 9

🐾 Species 1

## Palmyra Bluewater Research (PBR) Megafauna Movement Ecology Project, 2022-2023

Project Overview

Deployments









Archives (1)

Project Data (86)

🗺️ Add project to map +

Downloads

Search: tuna

Deployment	Tag Manufacturer	Coverage start	Coverage end	Type	Animal ID
 Yellowfin tuna (233568)	WildlifeComputers	May 31, 2022 19:00 (UTC)	Dec 11, 2022 09:36 (UTC)	trajectory	THUALB_2022_04
 Yellowfin tuna (233564)	WildlifeComputers	Jun 3, 2022 16:00 (UTC)	Aug 16, 2022 19:05 (UTC)	trajectory	THUALB_2022_06
 Yellowfin tuna (209099)	WildlifeComputers	Jun 3, 2022 00:00 (UTC)	Aug 10, 2022 22:00 (UTC)	trajectory	THUALB_2022_10
 Yellowfin tuna (233571)	WildlifeComputers	Jul 5, 2022 15:05 (UTC)	Aug 4, 2022 16:03 (UTC)	trajectory	THUALB_2022_08
 Yellowfin tuna (233570)	WildlifeComputers	Jul 2, 2022 17:58 (UTC)	Jul 24, 2022 17:01 (UTC)	trajectory	THUALB_2022_01
 Yellowfin tuna (233565)	WildlifeComputers	May 30, 2022 16:00 (UTC)	Jul 24, 2022 07:52 (UTC)	trajectory	THUALB_2022_02
 Yellowfin tuna (233566)	WildlifeComputers	May 31, 2022 00:00 (UTC)	Jul 17, 2022 09:00 (UTC)	trajectory	THUALB_2022_03
 Yellowfin tuna (209100)	WildlifeComputers	Jun 26, 2022 14:46 (UTC)	Jul 14, 2022 07:00 (UTC)	trajectory	THUALB_2022_14

Showing 1 to 9 of 9 entries (filtered from 52 total entries)

# ATN Data Portal

Animal Telemetry Network

Home

Catalog

Map 1

Data views 2

Downloads 0

Settings

Share

Help

Feedback

All 2

Sensor Stations 3

Data Layers 0

Project data 4

Moving platforms 9

Species 1

Yellowfin tuna (233568) (animal)


Add deployment to map +

Data sources GPE3

Done



Auto-rotate





# ATN Data Portal

Animal Telemetry Network

Home

Catalog

Map 1

Data views 2

Downloads 0

Settings

Share

Help

Feedback

All 2

Sensor Stations 3

Data Layers 0

Project data 4

Moving platforms 9

Species 1

Archive 86 files Archives 1

RFBO\_2022\_21-igotu\_15.zip (64.5 kB)

RFBO\_2022\_13-igotu\_16.zip (63.8 kB)

RFBO\_2022\_07-igotu\_11.zip (71.2 kB)

RFBO\_2022\_05-igotu\_23.zip (105.8 kB)

RFBO\_2022\_09-igotu\_20.zip (87.1 kB)

RFBO\_2022\_12-igotu\_28.zip (82.7 kB)

RFBO\_2022\_06-igotu\_25.zip (97.9 kB)

RFBO\_2022\_04-igotu\_06.zip (72.1 kB)

RFBO\_2022\_03-igotu\_16.zip (122.3 kB)

RFBO\_2022\_02-igotu\_22.zip (30.8 kB)

RFBO\_2022\_01-igotu\_04.zip (75.4 kB)

RFBO\_2022\_18-igotu\_17.zip (64.1 kB)

RFBO\_2022\_16-igotu\_10.zip (103.8 kB)

RFBO\_2022\_15-igotu\_08.zip (39.1 kB)

RFBO\_2022\_14-igotu\_02.zip (109.1 kB)

RFBO\_2022\_11-igotu\_30.zip (71.4 kB)

RFBO\_2022\_10-igotu\_07.zip (113.5 kB)

Gilmour\_ATN Tag Deployment Metadata\_Palmyra Atoll 2022-2023.csv (54.2 kB)

THUALB\_2022\_12-PTT\_209088.zip (13.3 kB)

THUALB\_2022\_10-DTT\_209088.zip (1.8 MB)



# ATN Data Portal

TagManufacturer	TagModel	TagSerialNumber	TagCalibrationDate	Sensors	TagIDType	TagID	Alternative	Alternative	ArgosProg	WMOPlatf	DeploymentID	DeploymentStartDateTime	DeploymentStopDateTime	DeploymentLoc	Deployment	Deployment	Platform	AnimalCommonName
Wildlife Computers	MiniPAT-348	21P2097	unknown	none	ptt_id	233554	NA	NA	7501	NA	CARAMB_2022_01-PTT_233554	2022-05-30T01:30:00Z	2023-05-15T07:46:00Z	Palmyra Atoll, U	5.87553	-162	fish	grey reef shark
Wildlife Computers	MiniPAT-348	21P2064	unknown	none	ptt_id	233546	NA	NA	7501	NA	CARAMB_2022_02-PTT_233546	2022-05-31T00:42:00Z	2022-11-27T20:00:00Z	Palmyra Atoll, U	5.87358	-162.163	fish	grey reef shark
Wildlife Computers	MiniPAT-348	21P2094	unknown	none	ptt_id	233551	NA	NA	7501	NA	CARAMB_2022_03-PTT_233551	2022-05-30T23:47:00Z	2022-05-30T23:47:00Z	Palmyra Atoll, U	5.8827	-162.18	fish	grey reef shark
Wildlife Computers	MiniPAT-348	21P2095	unknown	none	ptt_id	233552	NA	NA	7501	NA	CARAMB_2022_04-PTT_233552	2022-05-31T00:06:00Z	2022-05-31T00:06:00Z	Palmyra Atoll, U	5.88018	-162.178	fish	grey reef shark
Wildlife Computers	MiniPAT-348	21P2065	unknown	none	ptt_id	233547	NA	NA	7501	NA	CARAMB_2022_05-PTT_233547	2022-06-01T00:44:00Z	2022-11-28T20:00:00Z	Palmyra Atoll, U	5.86755	-163.007	fish	grey reef shark
Wildlife Computers	MiniPAT-348	21P2093	unknown	none	ptt_id	233550	NA	NA	7501	NA	CARAMB_2022_06-PTT_233550	2022-06-01T01:23:00Z	2022-10-18T00:00:00Z	Palmyra Atoll, U	5.86672	-162.009	fish	grey reef shark
Wildlife Computers	MiniPAT-348	21P2066	unknown	none	ptt_id	233548	NA	NA	7501	NA	CARAMB_2022_07-PTT_233548	2022-06-01T01:50:00Z	2022-12-31T14:00:00Z	Palmyra Atoll, U	5.86757	-162.008	fish	grey reef shark
Wildlife Computers	MiniPAT-348	21P2096	unknown	none	ptt_id	233553	NA	NA	7501	NA	CARAMB_2022_08-PTT_233553	2022-06-02T21:33:00Z	2022-12-14T03:00:00Z	Palmyra Atoll, U	5.87665	-162.163	fish	grey reef shark
Wildlife Computers	MiniPAT-348	21P2068	unknown	none	ptt_id	233549	NA	NA	7501	NA	CARGAL_2022_01-PTT_233549	2022-05-30T23:35:00Z	2022-05-30T23:59:00Z	Palmyra Atoll, U	5.87785	-162.177	fish	Galapagos shark
e-obs	BirdSolar15g	9829	2022-05-06T00:00:00Z	none	serial_no	9829	NA	NA	NA	NA	GRFR_2022_01-eobs_9829	2022-06-01T18:37:00Z	2023-03-29T23:59:00Z	Palmyra Atoll, U	5.8801	-162.074	seabird an	great frigatebird
e-obs	BirdSolar15g	9830	2022-05-06T00:00:00Z	none	serial_no	9830	NA	NA	NA	NA	GRFR_2022_02-eobs_9830	2022-06-01T19:15:00Z	2022-06-15T18:25:00Z	Palmyra Atoll, U	5.87991	-162.074	seabird an	great frigatebird
e-obs	BirdSolar15g	9832	2022-05-06T00:00:00Z	none	serial_no	9832	NA	NA	NA	NA	GRFR_2022_03-eobs_9832	2022-06-02T19:52:00Z	NA	Palmyra Atoll, U	5.8799	-162.073	seabird an	great frigatebird
e-obs	BirdSolar15g	9833	2022-05-06T00:00:00Z	none	serial_no	9833	NA	NA	NA	NA	GRFR_2022_04-eobs_9833	2022-06-01T21:02:00Z	2022-07-29T01:50:00Z	Palmyra Atoll, U	5.87966	-162.072	seabird an	great frigatebird
e-obs	BirdSolar15g	9834	2022-05-06T00:00:00Z	none	serial_no	9834	NA	NA	NA	NA	GRFR_2022_05-eobs_9834	2022-06-02T18:01:00Z	2022-07-10T04:05:00Z	Palmyra Atoll, U	5.87992	-162.074	seabird an	great frigatebird
e-obs	BirdSolar15g	9835	2022-05-06T00:00:00Z	none	serial_no	9835	NA	NA	NA	NA	GRFR_2022_06-eobs_9835	2022-06-02T19:15:00Z	2022-06-15T19:20:00Z	Palmyra Atoll, U	5.87966	-162.072	seabird an	great frigatebird
e-obs	BirdSolar15g	9842	2022-05-06T00:00:00Z	none	serial_no	9842	NA	NA	NA	NA	GRFR_2022_07-eobs_9842	2022-06-02T19:45:00Z	2022-06-15T21:18:00Z	Palmyra Atoll, U	5.87964	-162.072	seabird an	great frigatebird
e-obs	BirdSolar15g	9843	2022-05-06T00:00:00Z	none	serial_no	9843	NA	NA	NA	NA	GRFR_2022_08-eobs_9843	2022-06-03T18:11:00Z	2022-08-06T01:15:00Z	Palmyra Atoll, U	5.87963	-162.072	seabird an	great frigatebird
Wildlife Computers	MiniPAT-348	21P2113	unknown	none	ptt_id	233567	NA	NA	7501	NA	MAKNIG_2022_01-PTT_233567	2022-05-29T21:01:00Z	2022-08-06T05:11:00Z	Palmyra Atoll, U	5.99837	-162.056	fish	blue marlin
Wildlife Computers	MiniPAT-348	21P2098	unknown	none	ptt_id	233555	NA	NA	7501	NA	MOBALF_2022_01-PTT_233555	2022-05-29T23:45:00Z	2022-08-28T20:33:00Z	Palmyra Atoll, U	5.87372	-161.996	fish	reef manta ray
Wildlife Computers	MiniPAT-348	21P2099	unknown	none	ptt_id	233556	NA	NA	7501	NA	MOBALF_2022_02-PTT_233556	2022-05-30T00:17:00Z	2022-05-30T00:17:00Z	Palmyra Atoll, U	5.87372	-161.996	fish	reef manta ray
Wildlife Computers	MiniPAT-348	21P2101	unknown	none	ptt_id	233558	NA	NA	7501	NA	MOBALF_2022_03-PTT_233558	2022-05-30T00:31:00Z	2022-05-30T00:31:00Z	Palmyra Atoll, U	5.8707	-161.999	fish	reef manta ray
Wildlife Computers	MiniPAT-348	21P2106	unknown	none	ptt_id	233562	NA	NA	7501	NA	MOBALF_2022_04-PTT_233562	2022-05-30T00:37:00Z	2022-05-30T00:37:00Z	Palmyra Atoll, U	5.87207	-161.997	fish	reef manta ray
Wildlife Computers	MiniPAT-348	21P2100	unknown	none	ptt_id	233557	NA	NA	7501	NA	MOBALF_2022_05-PTT_233557	2022-06-02T00:00:00Z	2022-06-07T18:01:00Z	Palmyra Atoll, U	5.87742	-162.106	fish	reef manta ray
Wildlife Computers	MiniPAT-348	21P2107	unknown	none	ptt_id	233563	NA	NA	7501	NA	MOBALF_2022_06-PTT_233563	2022-06-02T00:00:00Z	2023-04-25T07:00:00Z	Palmyra Atoll, U	5.87742	-162.106	fish	reef manta ray
Wildlife Computers	MiniPAT-348	21P2104	unknown	none	ptt_id	233560	NA	NA	7501	NA	MOBALF_2022_07-PTT_233560	2022-06-02T00:00:00Z	2022-06-02T00:00:00Z	Palmyra Atoll, U	5.87742	-162.106	fish	reef manta ray
Wildlife Computers	MiniPAT-348	21P2102	unknown	none	ptt_id	233559	NA	NA	7501	NA	MOBALF_2022_08-PTT_233559	2022-06-02T00:00:00Z	2023-03-29T20:00:00Z	Palmyra Atoll, U	5.87742	-162.106	fish	reef manta ray
Wildlife Computers	SPLASH10-F	22A0247	unknown	pressure	ptt_id	232337	NA	NA	15399	NA	PEPELE_2022_01-PTT_232337	2022-05-31T03:19:00Z	2022-05-31T07:12:00Z	Palmyra Atoll, U	5.86917	-162.165	cetacean	melon-headed whal
Wildlife Computers	SPOT6-365	19U1230	unknown	none	ptt_id	197370	NA	NA	15399	NA	PEPELE_2022_02-PTT_197370	2022-05-31T03:33:00Z	2022-06-06T05:02:00Z	Palmyra Atoll, U	5.87205	-162.174	cetacean	melon-headed whal
Wildlife Computers	SPLASH10	18A0227	unknown	pressure	ptt_id	141732	NA	NA	15399	NA	PEPELE_2022_03-PTT_141732	2022-05-31T03:41:00Z	2022-05-31T10:14:00Z	Palmyra Atoll, U	5.87297	-162.178	cetacean	melon-headed whal
Wildlife Computers	SPLASH10-F	22A0248	unknown	pressure	ptt_id	232338	NA	NA	15399	NA	PEPELE_2022_04-PTT_232338	2022-06-01T18:55:00Z	2022-06-08T07:41:00Z	Palmyra Atoll, U	5.86369	-162.087	cetacean	melon-headed whal
Wildlife Computers	SPLASH10-F	22A0249	unknown	pressure	ptt_id	232339	NA	NA	15399	NA	PEPELE_2022_05-PTT_232339	2022-06-01T19:10:00Z	2022-06-16T09:17:00Z	Palmyra Atoll, U	5.86367	-162.08	cetacean	melon-headed whal
Wildlife Computers	SPLASH10	17A1055	unknown	pressure	ptt_id	169420	NA	NA	15399	NA	PEPELE_2022_06-PTT_169420	2022-06-01T19:24:00Z	2022-06-18T19:28:00Z	Palmyra Atoll, U	5.86011	-162.072	cetacean	melon-headed whal
Wildlife Computers	SPOT6-365	20U2069	unknown	none	ptt_id	208877	NA	NA	15399	NA	PEPELE_2022_07-PTT_208877	2022-06-01T19:42:00Z	2022-06-16T05:35:00Z	Palmyra Atoll, U	5.85841	-162.078	cetacean	melon-headed whal
Wildlife Computers	SPOT6-365	20U2070	unknown	none	ptt_id	208878	NA	NA	15399	NA	PEPELE_2022_08-PTT_208878	2022-06-01T20:51:00Z	2022-06-14T08:57:00Z	Palmyra Atoll, U	5.85996	-162.096	cetacean	melon-headed whal
i-gotU	GT-120	NA	2022-05-09T00:00:00Z	none	user_id	4	NA	NA	NA	NA	RFBO_2022_01-igotu_04	2022-05-29T19:44:00Z	2022-05-31T18:29:00Z	Palmyra Atoll, U	5.87746	-162.091	seabird an	red-footed booby
i-gotU	GT-120	NA	2022-05-09T00:00:00Z	none	user_id	22	NA	NA	NA	NA	RFBO_2022_02-igotu_22	2022-05-29T19:57:00Z	2022-06-01T18:40:00Z	Palmyra Atoll, U	5.87745	-162.091	seabird an	red-footed booby
i-gotU	GT-120	NA	2022-05-09T00:00:00Z	none	user_id	16	NA	NA	NA	NA	RFBO_2022_03-igotu_16	2022-05-29T20:10:00Z	2022-06-02T16:28:00Z	Palmyra Atoll, U	5.87707	-162.091	seabird an	red-footed booby
i-gotU	GT-120	NA	2022-05-09T00:00:00Z	none	user_id	6	NA	NA	NA	NA	RFBO_2022_04-igotu_06	2022-05-29T21:14:00Z	2022-05-31T19:40:00Z	Palmyra Atoll, U	5.87637	-162.092	seabird an	red-footed booby



# ATN Data Portal

Animal Telemetry Network

Home

Catalog

Map 1

★ Data views 2

📄 Downloads 0

⚙️ Settings

➦ Share

🔍 Help

🗨️ Feedback

All 2

📍 Sensor Stations 3

🗺️ Data Layers 0

📁 Project data 4

✈️ Moving platforms 9

🦋 Species 1

📄 RFBO\_2022\_04-igotu\_06.zip (72.1 kB) 🔗

📄 RFBO\_2022\_03-igotu\_16.zip (122.3 kB) 🔗

📄 RFBO\_2022\_02-igotu\_22.zip (30.8 kB) 🔗

📄 RFBO\_2022\_01-igotu\_04.zip (75.4 kB) 🔗

📄 RFBO\_2022\_18-igotu\_17.zip (64.1 kB) 🔗

📄 RFBO\_2022\_16-igotu\_10.zip (103.8 kB) 🔗

📄 RFBO\_2022\_15-igotu\_08.zip (39.1 kB) 🔗

📄 RFBO\_2022\_14-igotu\_02.zip (109.1 kB) 🔗

📄 RFBO\_2022\_11-igotu\_30.zip (71.4 kB) 🔗

📄 RFBO\_2022\_10-igotu\_07.zip (113.5 kB) 🔗

📄 Gilmour\_ATN Tag Deployment Metadata\_Palmyra Atoll 2022-2023.csv (54.2 kB) 🔗

📄 THUALB\_2022\_12-PTT\_209088.zip (13.3 kB) 🔗

📄 THUALB\_2022\_10-PTT\_209099.zip (1.8 MB) 🔗

📄 THUALB\_2022\_08-PTT\_233571.zip (1.8 MB) 🔗

📄 THUALB\_2022\_06-PTT\_233564.zip (2.2 MB) 🔗

📄 THUALB\_2022\_05-PTT\_233573.zip (1.3 MB) 🔗

📄 THUALB\_2022\_04-PTT\_233568.zip (8.6 MB) 🔗

📄 THUALB\_2022\_03-PTT\_233566.zip (1.6 MB) 🔗

📄 THUALB\_2022\_02-PTT\_233565.zip (1.7 MB) 🔗

📄 THUALB\_2022\_01-PTT\_233570.zip (1.4 MB) 🔗

📄 TURTRU\_2022\_05-PTT\_208879.zip (158.4 kB) 🔗



## Palmyra Bluewater Research (PBR) Megafauna Movement Ecology Project, 2022-2023

Project Overview 1

Deployments 1

Archives (1) 1

Project Data (86) 1

Add project to map +

Downloads

### Archives

DOI		Citation
DataONE <a href="https://doi.org/10.24431/rw1k8ez">https://doi.org/10.24431/rw1k8ez</a> 2024-06-20 18:00:22.826		Gilmour, M., Wegmann, A., Adams, J., Block, B., Caselle, J., Filous, A., Friedlander, A., Game, E., Hazen, E., Hill, M., Holmes, N., Lafferty, K., Maxwell, S., McCauley, D., Oleson, E., Pollock, K., Schallert, R., Shaffer, S., Wolff, N. (2024). Telemetry data from Palmyra Atoll (central Pacific Ocean), 2022-2023. Dataset.

Search / Metadata

DATASET | PUBLISHED 2024 | **10.24431/rw1k8ez**, version: 10.24431\_rw1k8ez\_20240620T180003Z

## Palmyra Bluewater Research Marine Animal Telemetry Dataset, 2022–2023

Morgan Gilmour, Josh Adams, Barbara Block, Jennifer Caselle, Alex Filous, Alan Friedlander, Eddie Game, Elliott Hazen, Marie Hill, Nick Holmes, Kevin Lafferty, Sara Maxwell, Doug McCauley, Erin Oleson, Kydd Pollock, Robert Schallert, Scott Shaffer, Nick Wolff, and Alex Wegmann

Downloads0

Citations0

Views0

Cite this dataset

Assessment report

Files in this dataset Package: b27d65bf-1437-4c9c-9d09-7f55c1bfe808				
Files and Folders	Size	Type	Metrics	Actions
▼ Palmyra Bluewater Research Marine Animal Telemetry Dataset, 2022-2023				
Metadata: Palmyra Bluewater Research Marine Animal Telemetry Dataset, 2022-2023	83 KiB	http://www.isotc211.org/2005/gmd		
SOTE_2022_10-pinpoint_2433.zip	7 KiB	ZIP file		
RFBO_2022_18-igotu_17.zip	63 KiB	ZIP file		
RFBO_2022_07-igotu_11.zip	70 KiB	ZIP file		
TURTRU_2022_03-PTT_232340.zip	867 KiB	ZIP file		
RFBO_2022_200730821-pinpoint_4348.zip	44 KiB	ZIP file		

Q FIND DATA

☆ PORTALS

# DataONE

Making data more  
discoverable, accessible, & usable

What data are you looking for?



ADVANCED SEARCH

Our network of data repositories



LEARN ABOUT OUR NETWORK



✕ Clear all filters

Search ?

Search phrase

My Search

satellite   
telemetry

Data source:   
Research  
Workspace

Filter by

☐ Data attribute

☐ Annotation

☐ Data files

☒ Member Node

☐ Creator

☐ Year

☐ Identifier

☐ Taxon

☐ Location

☐ Access

Datasets 1 to 25 of 73


**1** **2** **3** [Next](#)

Sort by [Most recent](#) ▼

 Susana Cardenas, Ruth Joy, Lyanne Ampuero-Merino, Alexa Piggott, Adam Peck-Richardson, Jim Lerczak, & Rachael Orben. (2025). **Cormorant Oceanography Project: Biologging Data from Guanay Cormorants (*Leucocarbo bougainvillii*), Peru, 2022.** Research Workspace. 10.24431/rw1k9hl, version: 10.24431\_rw1k9hl\_20250723T191059Z.

 Sabir Bin Muzaffar, Adam Peck-Richardson, Jim Lerczak, & Rachael Orben. (2025). **Cormorant Oceanography Project: Biologging Data from Socotra Cormorants (*Phalacrocorax nigrogularis*), UAE, 2020.** Research Workspace. 10.24431/rw1k9hm, version: 10.24431\_rw1k9hm\_20250723T190049Z.

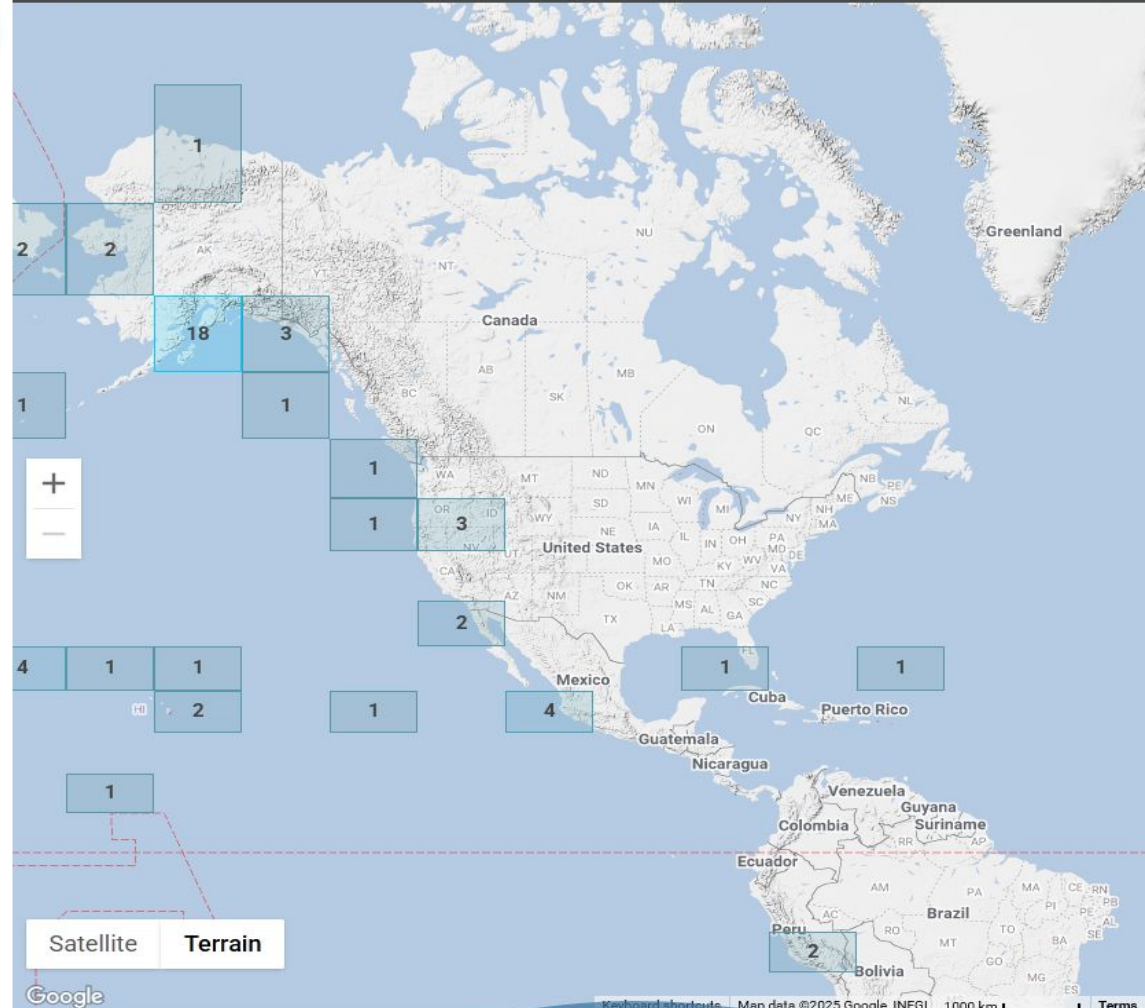
 Mariëlle van Toor, Jonas Waldenström, Alexa Piggott, Adam Peck-Richardson, Jim Lerczak, & Rachael Orben. (2025). **Cormorant Oceanography Project: Biologging Data from Great Cormorants (*Phalacrocorax carbo*), Sweden, 2022 & 2023.** Research Workspace. 10.24431/rw1k9hk, version: 10.24431\_rw1k9hk\_20250723T183808Z.

 Tycho Anker-Nilssen, Annette Fayet, Nina Dehnhard, Alexa Piggott, Adam Peck-Richardson, Jim Lerczak, & Rachael Orben. (2025). **Cormorant Oceanography Project: Biologging Data from European Shags (*Gulosus aristotelis*), Røst, Norway, 2023.** Research Workspace. 10.24431/rw1k9hh, version: 10.24431\_rw1k9hh\_20250723T183632Z.

 Sofia Ortega-Garcia, Christopher Perle, Ruben Rodriguez, Stephanie Snyder Koch, & John O'Sullivan. (2025). **Eastern Pacific Ocean Dolphinfinh Project, 2010-2024.** Research Workspace. 10.24431/rw1k9h3, version: 10.24431\_rw1k9h3\_20250715T203334Z.

 Julius Morkūnas, Rassa Morkūnė, Vytautas Eigirdas, Adam Peck-Richardson, Jim Lerczak, & Rachael Orben. (2025). **Cormorant Oceanography Project: Biologging Data from Great**

Hide Map »







**Please note:** NCEI is experiencing a system issue affecting access to some datasets. We are working to resolve this issue as soon as possible. We apologize for any inconvenience.

# National Centers for Environmental Information

[About NCEI](#)[Search the Site](#)

Looking for Data?

[Access Data](#)[Archive Data](#)

## Recent Weather

Search for recent weather data in your area. Weather forecasts are available through the [National Weather Service](#).

[Search](#)

## Discovery Tools

### NOAA OneStop

NOAA OneStop can be used to search for any NOAA data with a metadata record. It is an interoperable tool designed to explore data from across scientific disciplines, formats, time periods, and locations. OneStop offers a wide range of filtering options that can pinpoint specific collections or granules that may not be discoverable in other mediums.

#### Specs and Features

104,000 collections

Over 3 million metadata granules

Search API can help narrow results, including filtering out records without data access

Robust, keyword enabled search interface

File filters to further narrow the granule download process

#### Learn More

[OneStop Documentation](#) 

#### Featured Datasets

[GOES-16](#)

[Digital Elevation Models](#)

[NWLON and PORTS](#)

[Climate Data Records \(CDR\)](#)

Launch NOAA OneStop



# NCEI: NOAA OneStop - data.noaa.gov/onestop



OneStop

NATIONAL OCEANIC AND  
ATMOSPHERIC ADMINISTRATION

About | Help |



## OneStop

*A NOAA Data Search Platform*

Animal Telemetry Network



**Explore Popular Topics**



Weather



Climate



Satellites



Fisheries



Coasts



Oceans





### Collection Filters

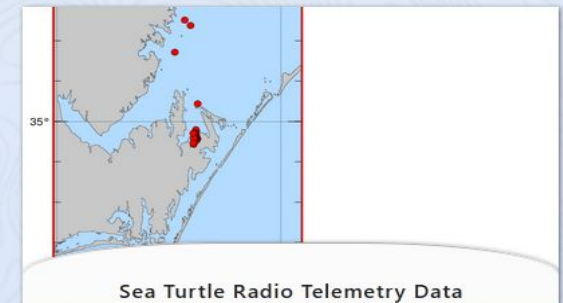
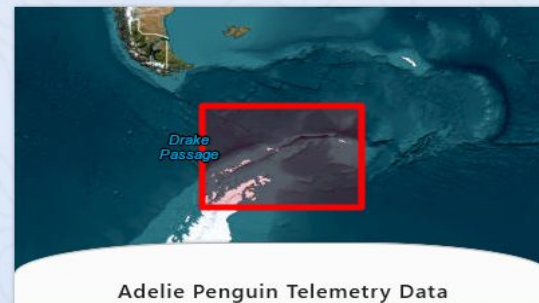
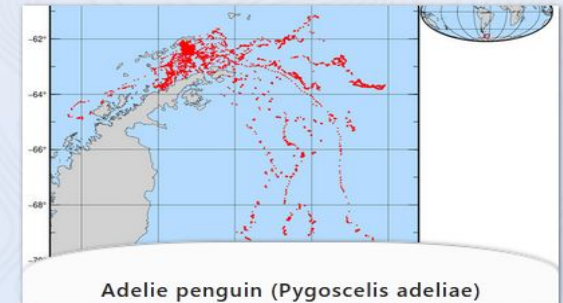
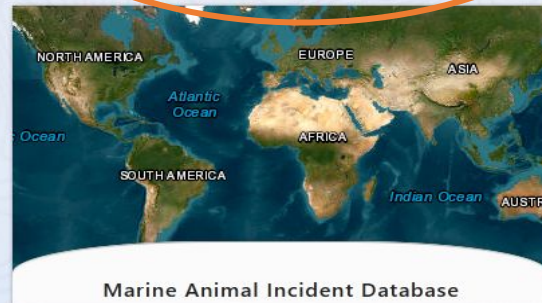



Location

Date

Attributes

Showing 1 - 20 of 6,460 collection results matching 'Animal Telemetry Network'





## Marine animal satellite telemetry location and profile data from the U.S. Animal Telemetry Network (ATN)



This dataset contains satellite telemetry location and profile data collected from satellite-linked tags deployed on marine animals and contributed by organizations that are part of the U.S. Animal Telemetry Network (ATN). The data were submitted to the U.S. Animal Telemetry Network (ATN) Data Assembly Center, and were aggregated, managed, and displayed through the ATN data portal, hosted by the National Oceanic and Atmospheric Administration (NOAA) U.S. Integrated Ocean Observing System (IOOS) office. A subset of individual deployments were made available as netCDF files to the NOAA National Centers for Environmental Information (NCEI) for ATN by Axiom Data Science.

Files ▾

[Show all 289 files in collection](#)

Metadata Access ▶

Citation ▶

Identifier(s) ▶

Overview

Access

### Time Period:

2005-04-05 00:00:00 to Present

### Map:



### Themes:

- Biological Classification,
- Biosphere,
- Ecosystems,

[Show All](#)

### Instruments:

- Fluorometer,
- Wildlife Computers Mk10-A,
- Wildlife Computers SPLASH10,

[Show All](#)

### Platforms:





## File Filters



Name

Location

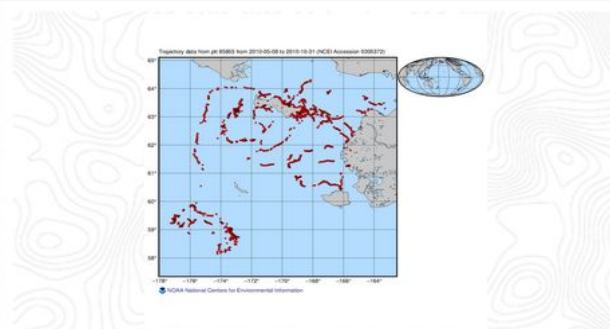
Date

Attributes

Showing 1 - 20 of 289 matching files within [collection](#)

**Spotted seal (*Phoca largha*) location data from satellite telemetry tag ptt 85855 deployed in the Bering Sea by the Marine Mammal Laboratory, NOAA Alaska Fisheries Science Center from 2010-05-08 to 2010-10-31 (NCEI Accession 0305372)**

hide details ▾



## Data Access Links:

[FTP](#) [HTTPS](#) [NCEI Dataset Landing Page](#) [Descriptive Information](#)

## Metadata Access:

[Download raw metadata](#)

## Time Period:

2010-05-09 00:00:00 to 2010-10-31 23:59:59.999

## Bounding Coordinates:

Bounding Box covering -177.2718°, 64.2999°, -163.2925°, 58.1451° (W, N, E, S).

☐ Add to cart

**Spotted seal (*Phoca largha*) location data from satellite telemetry tag ptt 83901 deployed in the Bering Sea by the Marine Mammal Laboratory, NOAA Alaska Fisheries Science Center from 2009-05-31 to 2009-07-07 (NCEI Accession 0305359)**

show details ▸

**Spotted seal (*Phoca largha*) location data from satellite telemetry tag ptt 160977 deployed in the Bering Sea by the Marine Mammal Laboratory, NOAA Alaska Fisheries Science Center from 2016-04-25 to 2016-10-09 (NCEI Accession 0305217)**

show details ▸

**Spotted seal (*Phoca largha*) location data from satellite telemetry tag ptt 74666 deployed in the Bering Sea and Chukchi Sea by the Marine Mammal Laboratory, NOAA Alaska Fisheries Science Center from 2007-05-24 to 2007-06-29 (NCEI Accession 0305342)**

show details ▸

**Ribbon seal (*Histiophoca fasciata*) location data from satellite telemetry tag ptt 99292 deployed in the Bering Sea and Northwestern Passages by the Marine Mammal Laboratory, NOAA Alaska Fisheries Science Center from 2010-05-23 to 2010-06-12 (NCEI Accession 0305410)**


show details ▸

**Spotted seal (*Phoca largha*) location data from satellite telemetry tag ptt 62755 deployed in the Bering Sea by the Marine Mammal Laboratory, NOAA Alaska Fisheries Science Center from 2006-04-24 to 2006-05-06 (NCEI Accession 0305250)**

show details ▸



## Marine animal satellite telemetry location and profile data from the U.S. Animal Telemetry Network (ATN)



This dataset contains satellite telemetry location and profile data collected from satellite-linked tags deployed on marine animals and contributed by organizations that are part of the U.S. Animal Telemetry Network (ATN). The data were submitted to the U.S. Animal Telemetry Network (ATN) Data Assembly Center, and were aggregated, managed, and displayed through the ATN data portal, hosted by the National Oceanic and Atmospheric Administration (NOAA) U.S. Integrated Ocean Observing System (IOOS) office. A subset of individual deployments were made available as netCDF files to the NOAA National Centers for Environmental Information (NCEI) for ATN by Axiom Data Science.

Files ▾

[Show all 289 files in collection](#)

Metadata Access ▶

Citation ▶

Identifier(s) ▶

Overview

Access

### Information

[NCEI Dataset Landing Page](#)

Navigate directly to the URL for a descriptive web page with download links.

<https://doi.org/10.25921/wp4e-ph20>

### THREDDS

These data are available through a variety of services via a THREDDS (Thematic Real-time Environmental Distributed Data Services) Data Server (TDS). Depending on the dataset, the TDS can provide WMS, WCS, DAP, HTTP, and other data access and metadata services as well. For more information on the TDS, see <http://www.unidata.ucar.edu/software/thredds/current/tds/>.

### HTTPS

Navigate directly to the URL for data access and direct download.

### Download Data





National Centers for  
Environmental Information  
NATIONAL OCEANIC AND ATMOSPHERIC ADMINISTRATION

[Home](#) [Products](#) [Services](#) [Resources](#) [News](#) [About](#) [Contact](#)



**Please note:** NCEI is experiencing a system issue affecting access to some datasets. We are working to resolve this issue as soon as possible. We apologize for any inconvenience.

## Marine animal satellite telemetry location and profile data from the U.S. Animal Telemetry Network (ATN)



Preview graphic

This dataset contains satellite telemetry location and profile data collected from satellite-linked tags deployed on marine animals and contributed by organizations that are part of the U.S. Animal Telemetry Network (ATN). The data were submitted to the U.S. Animal Telemetry Network (ATN) Data Assembly Center, and were aggregated, managed, and displayed through the ATN data portal, hosted by the National Oceanic and Atmospheric Administration (NOAA) U.S. Integrated Ocean Observing System (IOOS) office. A subset of individual deployments were made available as netCDF files to the NOAA National Centers for Environmental Information (NCEI) for ATN by Axiom Data Science.

### Dataset Citation

Cite as: U.S. Animal Telemetry Network (2023). Marine animal satellite telemetry location and profile data from the U.S. Animal Telemetry Network (ATN). [indicate subset used]. NOAA National Centers for Environmental Information. Dataset. <https://doi.org/10.25921/wp4e-ph20>. Accessed [date].

### Dataset Identifiers

ISO 19115-2 Metadata

[Access](#) [Time & Location](#) [Documentation](#) [Description](#) [Credit](#) [Keywords](#) [Constraints](#) [Lineage](#)

Search Data

[Granule Search \(search\)](#)

Search for data granules belonging to this collection (a granule is the smallest aggregation of data that can be independently described and retrieved).

Download Data

[THREDDS \(download\)](#)

These data are available through a variety of services via a THREDDS (Thematic Real-time Environmental Distributed Data Services) Data Server (TDS). Depending on the dataset, the TDS can provide WMS, WCS, DAP, HTTP, and other data access and metadata services as well. For more information on the TDS, see <http://www.unidata.ucar.edu/software/thredds/current/tds/>.

[HTTPS \(download\)](#)

Navigate directly to the URL for data access and direct download.

[FTP \(download\)](#)

These data are available through the File Transfer Protocol (FTP). FTP is no longer supported by most internet browsers. You may copy and paste the FTP link to the data into an FTP client (e.g., FileZilla or WinSCP).





**Please note:** NCEI is experiencing a system issue affecting access to some datasets. We are working to resolve this issue as soon as possible. We apologize for any inconvenience.

## Marine animal satellite telemetry location and profile data from the U.S. Animal Telemetry Network (ATN)



Preview graphic

This dataset contains satellite telemetry location and profile data collected from satellite-linked tags deployed on marine animals and contributed by organizations that are part of the U.S. Animal Telemetry Network (ATN). The data were submitted to the U.S. Animal Telemetry Network (ATN) Data Assembly Center, and were aggregated, managed, and displayed through the ATN data portal, hosted by the National Oceanic and Atmospheric Administration (NOAA) U.S. Integrated Ocean Observing System (IOOS) office. A subset of individual deployments were made available as netCDF files to the NOAA National Centers for Environmental Information (NCEI) for ATN by Axiom Data Science.

### Dataset Citation

Cite as: U.S. Animal Telemetry Network (2023). Marine animal satellite telemetry location and profile data from the U.S. Animal Telemetry Network (ATN). [indicate subset used]. NOAA National Centers for Environmental Information. Dataset. <https://doi.org/10.25921/wp4e-ph20>. Accessed [date].

### Dataset Identifiers

ISO 19115-2 Metadata

Access	Time & Location	Documentation	Description	Credit	Keywords	Constraints	Lineage
Search Data			<b>Granule Search (search)</b> Search for data granules belonging to this collection (a granule is the smallest aggregation of data that can be independently described and retrieved).				
Download Data			<p><b>THREDDS (download)</b> These data are available through a variety of services via a THREDDS (Thematic Real-time Environmental Distributed Data Services) Data Server (TDS). Depending on the dataset, the TDS can provide WMS, WCS, DAP, HTTP, and other data access and metadata services as well. For more information on the TDS, see <a href="http://www.unidata.ucar.edu/software/thredds/current/tds/">http://www.unidata.ucar.edu/software/thredds/current/tds/</a>.</p> <p><b>HTTPS (download)</b> Navigate directly to the URL for data access and direct download.</p> <p><b>FTP (download)</b> These data are available through the File Transfer Protocol (FTP). FTP is no longer supported by most internet browsers. You may copy and paste the FTP link to the data into an FTP client (e.g., FileZilla or WinSCP).</p>				

# NCEI: Geoportal - ncei.noaa.gov/metadata/granule/geoportal/



National Centers for  
Environmental Information  
NATIONAL OCEANIC AND ATMOSPHERIC ADMINISTRATION

## NCEI Granule Geoportal

[Search](#)[Map](#)[Help](#)[Search](#)

Hints: Use "AND" in between multiple keywords. Use double quotes around words containing periods or to find an exact word or phrase. Use "?" or "\*" for single or multiple character wildcard searches.

[Map](#)[Time Period](#)[Date](#)[Metadata Type](#)[Organizations](#)[Science Keywords](#)[Place Name](#)[Project Name](#)[Institution Name](#)[Platform Name](#)[Datatype Name](#)[Instrument Name](#)[Observation Name](#)[Source of Origin](#)

205 items

By Relevance ▾

Bearded seal (*Erignathus barbatus*) location data from satellite telemetry tag pt...

NCEI 2025-07-09 N/A 0298427, DEPTH - OBSERVATION, LATITUDE, LONGITUDE

This dataset contains satellite telemetry location data collected from a Wildlife Computers SPOTS tag (ptt 64462) deployed on a bearded seal (*Erignathus barbatus*) by Peter Boveng and Josh M London in

[HTML](#) [XML](#) [JSON](#) [Links ▾](#) [Thumbnail](#) [Website](#) [Download \(HTTP\)](#) [Download \(FTP\)](#)

Bearded seal (*Erignathus barbatus*) location data from satellite telemetry tag pt...

NCEI 2025-07-09 N/A 0298428, DEPTH - OBSERVATION, LATITUDE, LONGITUDE

This dataset contains satellite telemetry location data collected from a Wildlife Computers SPLASH10 tag (ptt 66971) deployed on a bearded seal (*Erignathus barbatus*) by Peter Boveng and Josh M

[HTML](#) [XML](#) [JSON](#) [Links ▾](#) [Thumbnail](#) [Website](#) [Download \(HTTP\)](#) [Download \(FTP\)](#)

Bearded seal (*Erignathus barbatus*) location data from satellite telemetry tag pt...

NCEI 2025-07-09 N/A 0298429, DEPTH - OBSERVATION, LATITUDE, LONGITUDE

This dataset contains satellite telemetry location data collected from a Wildlife Computers SPOTS tag (ptt 66983) deployed on a bearded seal (*Erignathus barbatus*) by Peter Boveng and Josh M London in

[HTML](#) [XML](#) [JSON](#) [Links ▾](#) [Thumbnail](#) [Website](#) [Download \(HTTP\)](#) [Download \(FTP\)](#)

Bearded seal (*Erignathus barbatus*) location data from satellite telemetry tag pt...

NCEI 2025-07-09 N/A 0298430, DEPTH - OBSERVATION, LATITUDE, LONGITUDE

This dataset contains satellite telemetry location data collected from a Wildlife Computers SPOTS tag (ptt 67004) deployed on a bearded seal (*Erignathus barbatus*) by Peter Boveng and Josh M London in

[HTML](#) [XML](#) [JSON](#) [Links ▾](#) [Thumbnail](#) [Website](#) [Download \(HTTP\)](#) [Download \(FTP\)](#)
















Bearded seal (*Erignathus barbatus*) location data from satellite telemetry tag pt...

NCEI 2025-07-09 N/A 0298431, DEPTH - OBSERVATION, LATITUDE, LONGITUDE

This dataset contains satellite telemetry location data collected from a Wildlife Computers SPOTS tag (ptt 67007) deployed on a bearded seal (*Erignathus barbatus*) by Peter Boveng and Josh M London in

[HTML](#) [XML](#) [JSON](#) [Links ▾](#) [Thumbnail](#) [Website](#) [Download \(HTTP\)](#) [Download \(FTP\)](#)

## Index of /data/oceans/ioos

<u>Name</u>	<u>Last modified</u>	<u>Size</u>	<u>Description</u>
 <a href="#">Parent Directory</a>		-	
 <a href="#">aoos/</a>	2025-08-12 05:15	-	
 <a href="#">atn/</a>	2025-08-12 01:45	-	
 <a href="#">caricoos/</a>	2025-08-12 05:24	-	
 <a href="#">cencoos/</a>	2025-08-12 05:20	-	
 <a href="#">gcoos/</a>	2025-08-12 00:15	-	
 <a href="#">glos/</a>	2025-08-12 00:20	-	
 <a href="#">hfradar/</a>	2025-04-16 00:52	-	
 <a href="#">maracoos/</a>	2025-08-12 01:15	-	
 <a href="#">nanoos/</a>	2025-08-12 01:40	-	
 <a href="#">neracoos/</a>	2025-08-12 00:25	-	
 <a href="#">ngdac/</a>	2025-08-12 00:40	-	
 <a href="#">pacioos/</a>	2025-08-12 01:35	-	
 <a href="#">sccoos/</a>	2025-08-12 00:05	-	
 <a href="#">secoora/</a>	2025-08-12 23:10	-	



Have Questions, Get in Touch...

Megan McKinzie, ATN Data Manager  
*[mmckinzie@mbari.org](mailto:mmckinzie@mbari.org)*

